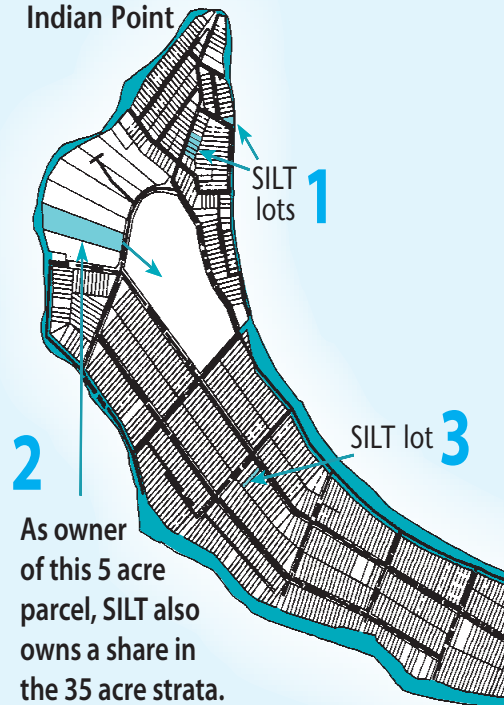


Indian Point



## Savary Protected Areas

SILT would like to thank its generous donors. When we began in 1997, there was no protected land on Savary. Today over 204 acres are protected by the Nature Trust of B.C., the Province of BC and SILT. Many Savary Islanders have donated generously and today, SILT protects over 14 acres on 11 parcels of land on Savary. We feature each of these gems here.



2





As owner of this 5 acre parcel, SILT also owns a share in the 35 acre strata.

SILT lot 3

★ Johnson Forest

Second Point

## Preserved Savary Lands

-  Lands preserved by SILT
-  100% interest held by the Province of British Columbia
-  50% undivided interest held by the Nature Trust of British Columbia and the Sahlin family
-  Crown land perimeter. Forms a buffer between the high tide mark and most of the smaller lots.

Beacon Point

ANCIENT DUNES  
ANCIENT DUNES  
ANCIENT DUNES

Nature Trust of BC  
Sahlin Family

First Point

Government Wharf

Malaspina

Promenade

Duck Bay

Whalebone Point

SILT lot

Garnet Point

SILT lot

SILT lot

Green's (or Mace) Point

 Johnson Forest Campaign

4

5

6

## 6 Our Latest Donation.

### The **Daryl Duke Memorial Forest.**

We are pleased to announce the donation of a forested lot near Green's Point. Anne-Marie Dekker is gifting this land to SILT in memory of her late husband Dr. Daryl Duke. The Duke Family has been coming to Savary for over 100 years. Daryl was a Savary Islander all of his life, his long term view made him a vocal and inspiring advocate for the protection of the Island's sensitive ecology. Daryl was a founding trustee of SILT and was very dedicated to the organization, serving on the board for 5 years. The board is delighted and honoured to receive this gift in his memory.



**1 6 Lots at Indian Point:** 5 of these lots are located at the entrance to Indian Point, and provide a forest habitat for deer, a variety of birds, fire scarred veteran Douglas Fir trees, Shore Pine, Western Red Cedar, Western Hemlock, Western Coral Root, Dwarf Roses and many other plants and animals. The 6th lot is on the water and adjacent to the Sands Right of Way beach path. A Salal and lodgepole pine forest, along with veteran Douglas Fir and red huckleberry cover this land with red fescue and gumweed at the beach edge.



**2 Sunset Trail:** This beautiful waterfront acreage has Western Red Cedar, Douglas Fir, Alder, Ferns and

is part of the only wetland on Savary Island. As the owner of this parcel SILT owns a share of the 35 acre common land adjacent.



**3** This land, donated by the Gouin Family, represents one of the ecosystems at risk: Douglas-fir / salal and has one of the largest grand fir on the island.



**4** The **MacDougall Forest** protects two Ecosystems at Risk within the most threatened Biogeoclimatic zone in British Columbia. The land provides an important link between the sensitive ecosystems at Green's Point and the sensitive dune ecosystems on DL 1375.



**5** The **Helen R. McDonald and J. Douglas Hannay Reserve**, near the highest point of the Island above South Beach, is in the trough of a dune. A veteran Douglas Fir is protected here in a dry and often dark dune swale.

